



Kingdom of the Netherlands



PARTICIPATORY SPATIAL PLANNING

PROJECT-RELATED ISSUE:

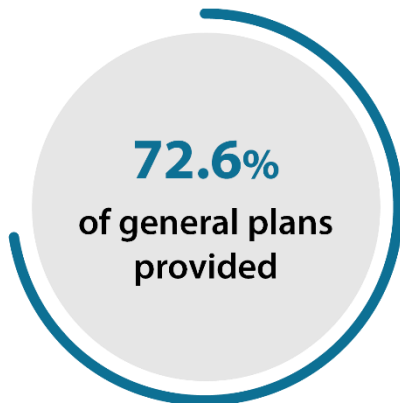
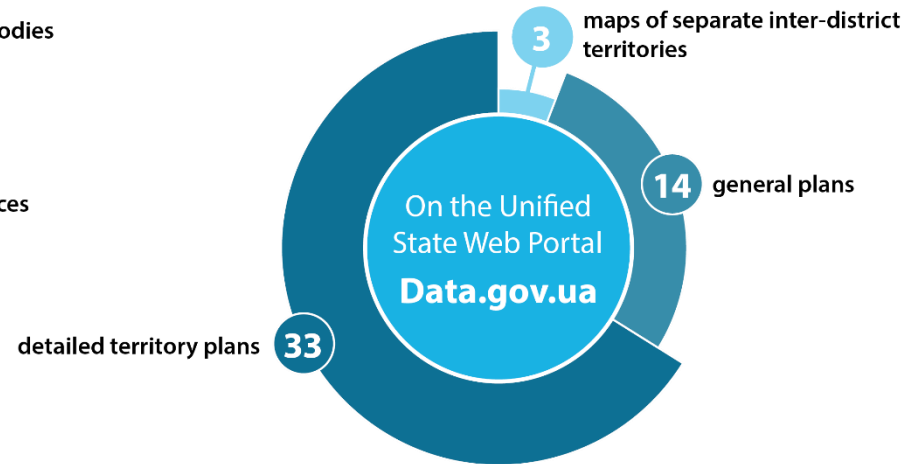
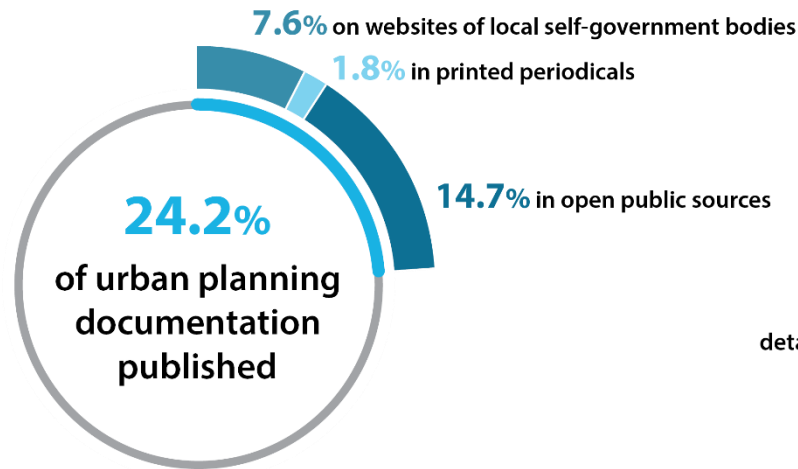
ACCESS TO DATA

- **Providing equal access** to urban planning documentation**
- **Investors can not check through publicly available sources** what land plots are construction-free and can be used in accordance with current conditions and constraints to implement construction projects**
- **Problems with connecting to electricity networks** because of a lack of access to urban planning documents that contain information on networks**

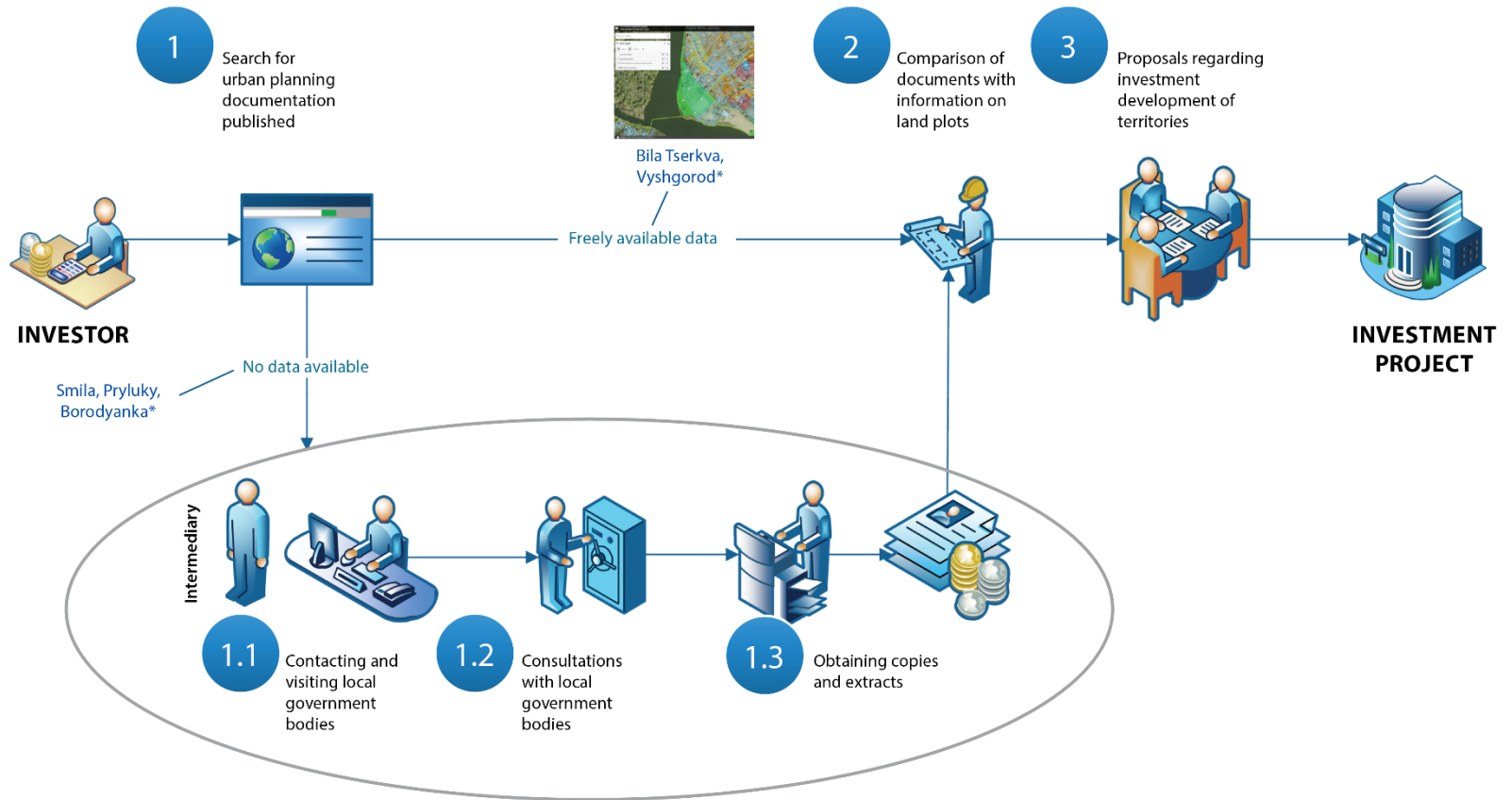
**Systemic Report of the Business Ombudsman Council
“Reducing Corruption Risks and Attracting Investments to the Construction Sector”, July 2016

***Systemic Report of the Business Ombudsman Council
“Natural Monopolists vs. Competitive Business: ways to improve relations”, January 2016

PROJECT-RELATED ISSUE: DATA PUBLICATION

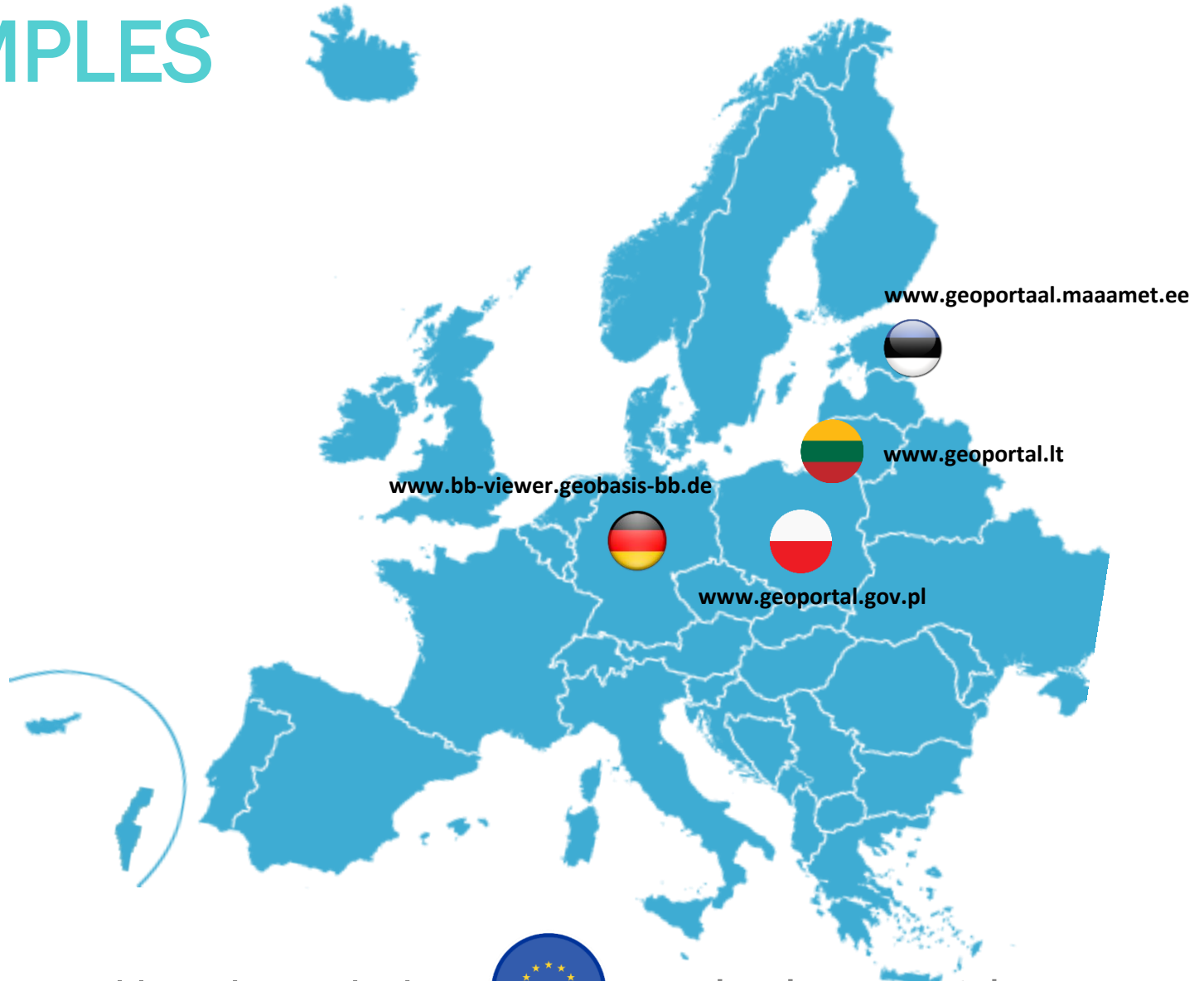


UKRAINIAN REALITIES:



1. Non-compliance with existing legislation
2. An obstacle to the development of territories
3. Barriers to investors
4. Grounds for corruption

WORLD TRENDS AND EXAMPLES



www.worldmap.harvard.edu



www.inspire-geoportal.ec.europa.eu

LEGISLATIVE FRAMEWORK

- The Resolution of the Cabinet of Ministers of Ukraine No.354 of 24/05/2017 provided for making amendments to:

- ❖ Regulation on the Urban Planning Cadastre

- ❖ Provisions on Data Sets to Be Published in the Form of Open Data

As a result of the amendments made.:



urban planning and architecture bodies are obliged to collect information on urban planning documentation: name of documents, decisions on their approval, websites they are published on;



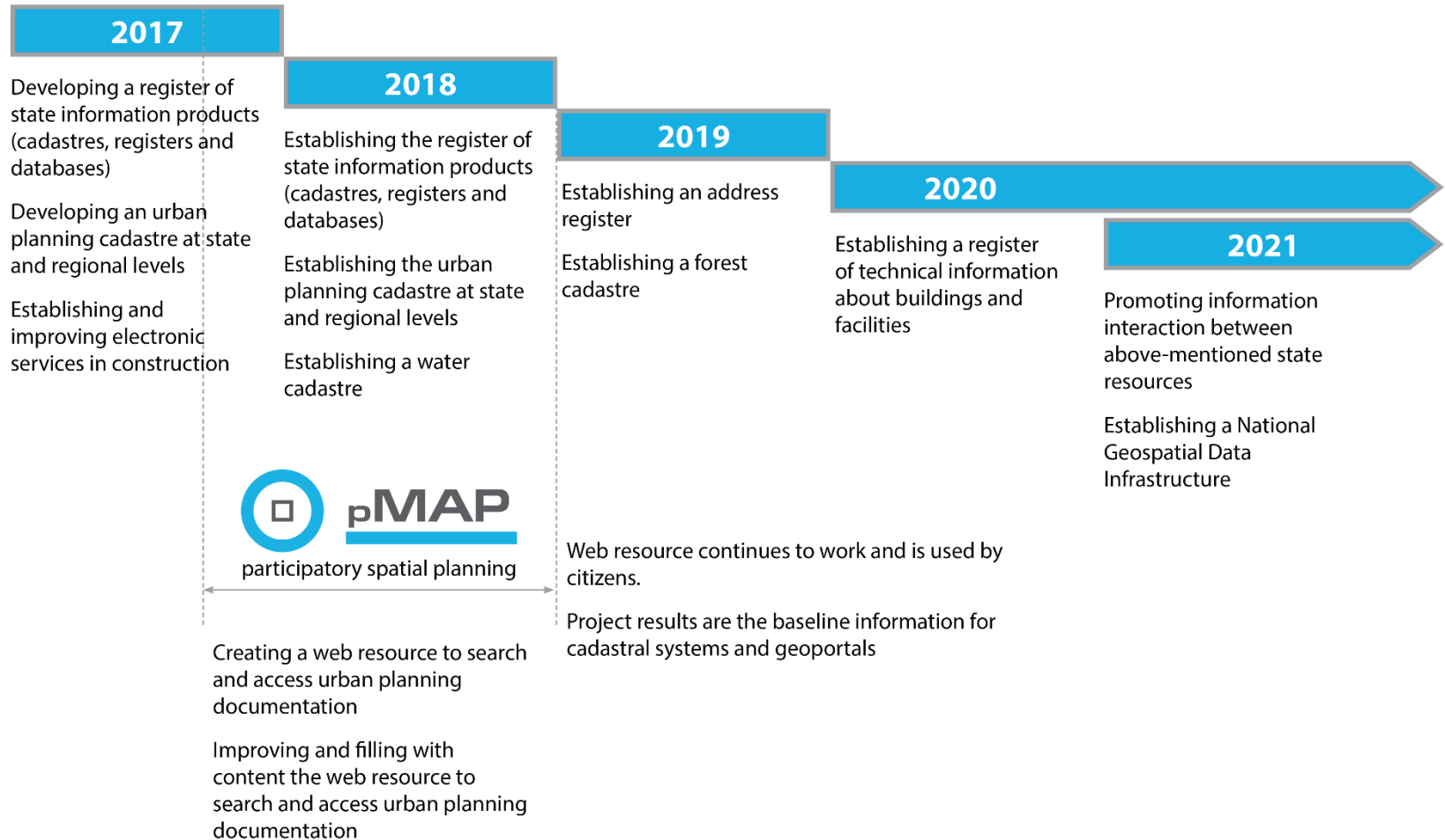
sets of open data were supplemented by all types of urban planning documentation



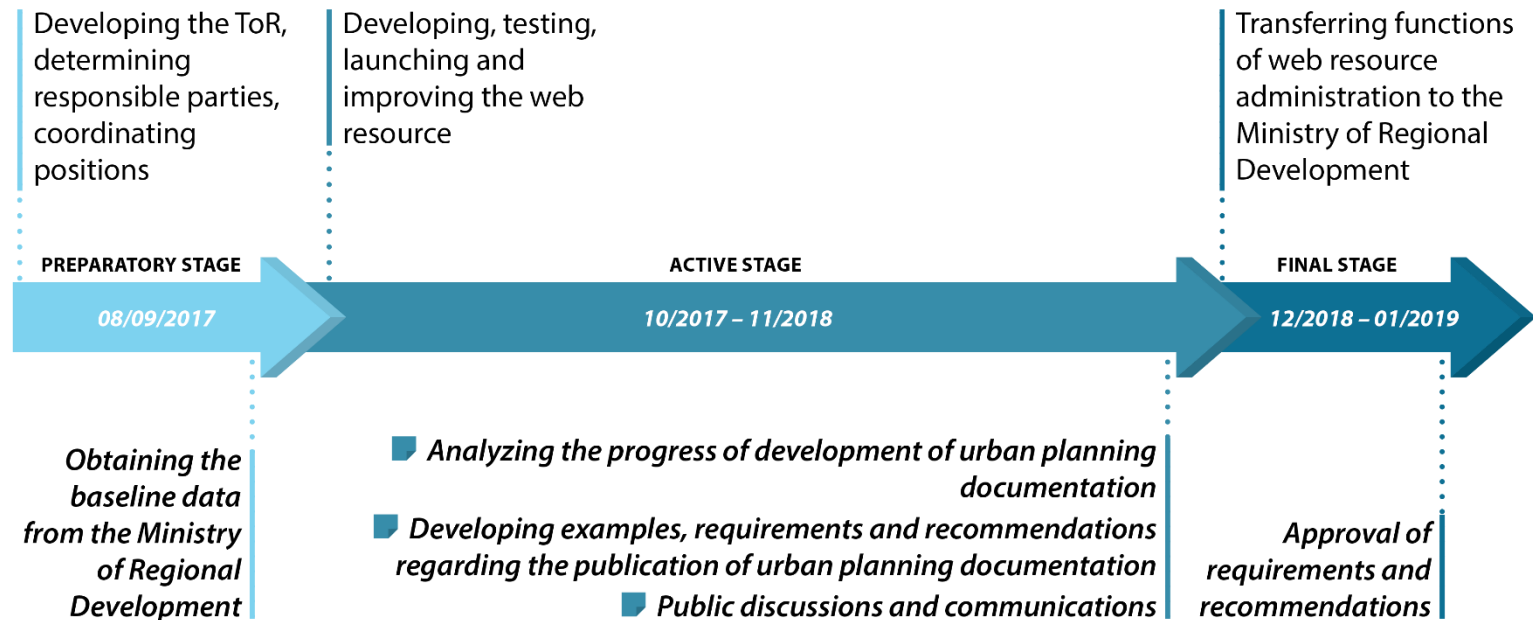
it is planned to create a web resource, by using of which it will be possible to search for and have access to urban planning documentation published in the Internet

***CENTRAL AND LOCAL AUTHORITIES ARE OBLIGED TO PROVIDE
ACCESS TO OPEN DATA OF URBAN PLANNING DOCUMENTATION
THROUGH GEOINFORMATION PORTALS AT THE LEGISLATIVE LEVEL***

REFORM IN THE AREA OF URBAN DEVELOPMENT DOCUMENTATION (PROJECT)




PARTICIPATORY SPATIAL PLANNING PMAP



SYSTEM CAPABILITIES FOR USERS



**FREE
SEARCH**



**QUICK
REVIEW**



**COMBINED
SEARCH**



**DOWNLOADS
OF RESULTS**

PUBLICATION OF URBAN PLANNING DOCUMENTATION

METHODOLOGY



RESULT (publication requirements and recommendations):

-  Scheme of regional planning
-  Scheme of district planning
-  General plan of a city, settlement, village
-  Zoning plan of a city, settlement, village
-  Detailed territorial plan
-  Documentation on spatial planning of united territorial communities